




## LEGEND


DRAIN CENTERLINE


 OPEN DRAIN


 CLOSED DRAIN


OTHER DRAINS


 OPEN DRAIN


 CLOSED DRAIN


 OTHER WATERCOURSES


 PROPOSED DRAINAGE DISTRICT

 LANDS RECOMMENDED TO BE ADDED TO THE DISTRICT

 LANDS RECOMMENDED TO BE DELETED FROM THE DISTRICT


 MUNICIPAL BOUNDARIES

 SECTION BOUNDARIES

 ROADS



0      50      100      150

 Feet



COVER